

STATE OF UTAH




OFFICE OF THE LIEUTENANT GOVERNOR

CERTIFICATE OF ANNEXATION

I, GARY R. HERBERT, LIEUTENANT GOVERNOR OF THE STATE OF UTAH, HEREBY CERTIFY THAT there has been filed in my office a notice of annexation from SANDY CITY, dated September 18<sup>th</sup>, 2008, complying with Section 10-2-425, Utah Code Annotated, 1953, as amended.

NOW, THEREFORE, notice is hereby given to all whom it may concern that the attached is a true and correct copy of the notice of annexation, referred to above, on file with the Office of the Lieutenant Governor pertaining to the SANDY CITY, located in Salt Lake County, State of Utah.



IN TESTIMONY WHEREOF, I have hereunto set my hand, and affixed the Great Seal of the State of Utah this 15<sup>th</sup> day of October, 2008 at Salt Lake City, Utah.

Handwritten signature of Gary R. Herbert in black ink.


GARY R. HERBERT  
Lieutenant Governor

**AMENDED ARTICLES OF INCORPORATION  
OF  
SANDY CITY**

Pursuant to the provisions of the Utah Municipal Code, Title 10, Utah Code Ann. 1999, Sandy City does hereby amend its Articles of Incorporation as per the annexation that was approved by the City Council of Sandy City by Ordinance No. 08- 29 on the 16<sup>th</sup> day of September 2008, as follows:

1. Name. The name of this municipal corporation is Sandy City.
2. Geographical Description. The geographical description of this municipality is amended to include according to the property descriptions, Attachment A, and map, Attachment B, which are attached hereto and incorporated herein
3. Class. Sandy City is a First Class City, as proclaimed by the Governor and certified by the Lieutenant Governor on August 12, 1999.

DATED this 18 day of September, 2008.


  
\_\_\_\_\_  
Mayor

**VERIFICATION**

STATE OF UTAH     )  
                                  : ss  
County of Salt Lake    )

Thomas M. Dolan, being first duly sworn , deposes and says: I am the Mayor of Sandy City, a municipal corporation of the State of Utah; lam the person who signed the foregoing instrument; and the foregoing Amended Articles of Incorporation of Sandy City are truthful and accurate to the best of my knowledge, information and belief.

Subscribed and sworn to before me this 18<sup>th</sup> day of September, 2008.



  
\_\_\_\_\_  
Notary Public

**Received**

OCT 13 2008

Gary R. Herbert  
Lieutenant Governor

## HUSTON ANNEXATION DESCRIPTION

Beginning at a point on the current Sandy City boundary established by a previous annexation to Sandy City, the recorded plat of which may be found as Entry No. 9357271 in Book 2005P of Plats at Page 116 in the office of the Salt Lake County Recorder, said point lies South 676.49 feet and East 2036.87 feet from the West Quarter Corner of Section 14, Township 3 South, Range 1 East, Salt Lake Base and Meridian, thence along the westerly line of Dimple Dell Road, North 21°06'30" East 102.17 feet; thence South 89°12'00" West 12.08 feet; thence along the westerly line of Dimple Dell Road as established by the recorded plat of LUCKY CHANCE subdivision, North 23°19'10" East 131.15 feet; thence departing from said westerly line, South 70°25'58" East 94.23 feet; thence South 87°50'16" East 230.00 feet; thence North 53°08'30" East 340.00 feet; thence North 63°11'55" East 119.02 feet; thence South 16°10'00" West 30.07 feet; thence South 24°06'16" West 150.05 feet; thence North 82°45'02" East 4.67 feet; thence South 68°17'17" East 59.50 feet; thence South 25°27'33" West 70.00 feet; thence South 56°00'00" East 156.50 feet; thence South 17°28'14" East 56.16 feet; thence South 35°44'41" West 20.00 feet; thence North 57°26'10" West 7.09 feet; thence South 33°00'00" West 539.78 feet to the current Sandy City boundary; thence along said current Sandy City boundary the following two (2) courses: (1) North 50°57'00" West 595.72 feet; (2) North 65°28'00" West 116.56 feet to the point of beginning. The above described parcel of land contains approximately 8.26 acres in area.

